

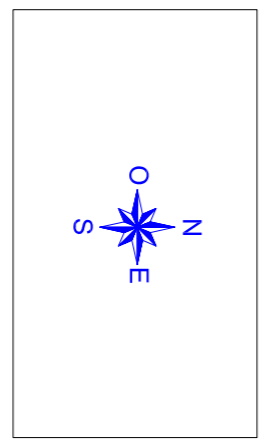
Concello

de






















nigrón

ESCALA 1:12.500

 0 50 100 200 300 400 500 600 700 800 900 1000











Simpos Convencionais

-  **VIAS NACIONAIS**
-  **VIAS PROVINCIAIS**
-  **VIAS LOCAIS**
-  **RIO**
-  **CAUDAL**
-  **BARRIO**
-  **ESTACION DE ENERXIA**
-  **LIÑAS DE FERROVIARIAS**
-  **ESTACION**
-  **PUNTO DE ENDESA**
-  **POZO**
-  **POZO**
-  **POZO**
-  **POZO**
-  **POZO**
-  **POZO**
-  **POZO**
-  **POZO**
-  **POZO**
-  **POZO**
-  **POZO**

ESTRADAS

| NUMERACION | TIPO DE ESTRADA |
|------------|------------------|
| 1-12 | VIAS NACIONAIS |
| 13-24 | VIAS PROVINCIAIS |
| 25-36 | VIAS LOCAIS |
| 37-48 | VIAS LOCAIS |
| 49-60 | VIAS LOCAIS |
| 61-72 | VIAS LOCAIS |
| 73-84 | VIAS LOCAIS |
| 85-96 | VIAS LOCAIS |
| 97-108 | VIAS LOCAIS |
| 109-120 | VIAS LOCAIS |

PARROQUIAS DE :

-  **SAN PEDRO**
-  **PARADA**
-  **NIGRÓN**
-  **SAN PABLO**
-  **SAN VICENTE**
-  **SAN PEDRO**
-  **SAN VICENTE**
-  **SAN PEDRO**

MAPA DE DISTRIBUCION DA FOLIA

